




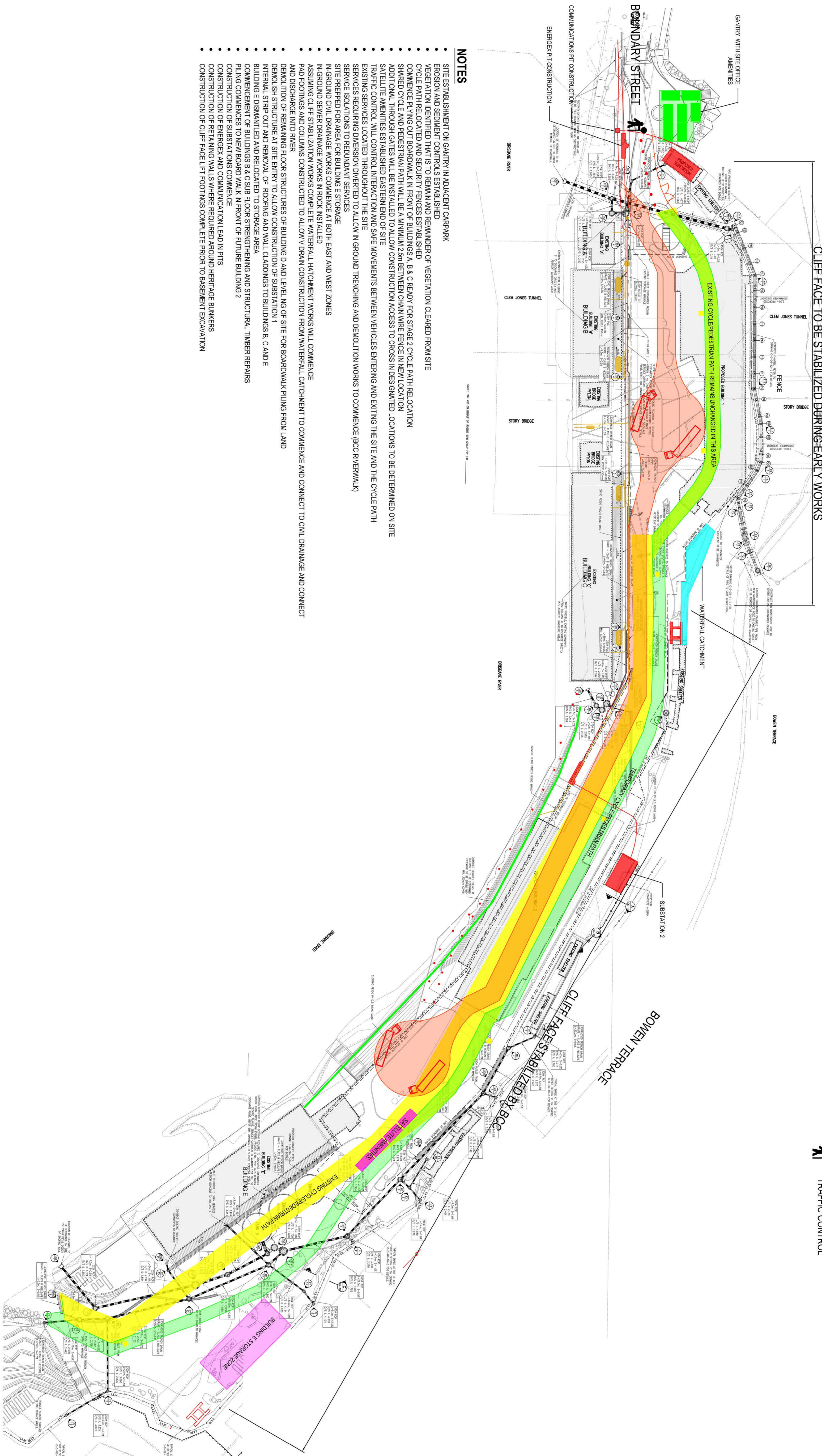


- LEGEND**
-  CYCLE/PEDESTRIAN DIVERSION
 -  CURRENT CYCLE/PEDESTRIAN PATH
 -  TRUCK ACCESS AND TURNING
 -  WATERFALL CATCHMENT
 -  TRAFFIC CONTROL



NOTES

- SITE ESTABLISHMENT ON GANTRY IN ADJACENT CARPARK
- EROSION AND SEDIMENT CONTROLS ESTABLISHED
- VEGETATION IDENTIFIED THAT IS TO REMAIN AND REMAINDER OF VEGETATION CLEARED FROM SITE
- CYCLE PATH RELOCATED AND SECURITY FENCES ESTABLISHED
- COMMENCE PILING OUT BOARDWALK IN FRONT OF BUILDINGS A, B & C READY FOR STAGE 2 CYCLE PATH RELOCATION
- SHARED CYCLE AND PEDESTRIAN PATH WILL BE A MINIMUM 2.5m BETWEEN CHAIN WIRE FENCE IN NEW LOCATION
- ADDITIONAL THROUGH GATES WILL BE INSTALLED TO ALLOW CONSTRUCTION ACCESS TO CROSS IN DESIGNATED LOCATIONS TO BE DETERMINED ON SITE
- SATELLITE AMENITIES ESTABLISHED EASTERN END OF SITE
- TRAFFIC CONTROL WILL CONTROL INTERACTION AND SAFE MOVEMENTS BETWEEN VEHICLES ENTERING AND EXITING THE SITE AND THE CYCLE PATH
- EXISTING SERVICES LOCATED THROUGHOUT THE SITE
- SERVICES REQUIRING DIVERSION DIVERTED TO ALLOW IN-GROUND TRENCHING AND DEMOLITION WORKS TO COMMENCE (RCC RIVERWALK)
- SERVICE ISOLATIONS TO REDUNDANT SERVICES
- SITE PREPARED FOR AREA FOR BUILDING E STORAGE
- IN-GROUND CIVIL DRAINAGE WORKS COMMENCE AT BOTH EAST AND WEST ZONES
- IN-GROUND SEWER DRAINAGE WORKS IN ROCK INSTALLED
- ASSUMING CLIFF STABILIZATION WORKS COMPLETE WATERFALL HATCHMENT WORKS WILL COMMENCE AND CONNECT TO CIVIL DRAINAGE AND CONNECT AND DISCHARGE INTO RIVER
- DEMOLITION OF REMAINING FLOOR STRUCTURES OF BUILDING D AND LEVELING OF SITE FOR BOARDWALK PILING FROM LAND
- DEMOLISH STRUCTURE AT SITE ENTRY TO ALLOW CONSTRUCTION OF SUBSTATION 1
- INTERNAL STRIP OUT AND REMOVAL OF ROOFING AND WALL CLADDING TO BUILDINGS B, C AND E
- BUILDING E DISMANTLED AND RELOCATED TO STORAGE AREA
- COMMENCEMENT OF BUILDINGS B & C SUB FLOOR STRENGTHENING AND STRUCTURAL TIMBER REPAIRS
- PILING COMMENCES TO NEW BOARD WALK IN FRONT OF FUTURE BUILDING 2
- CONSTRUCTION OF SUBSTATIONS COMMENCE
- CONSTRUCTION OF ENERGY AND COMMUNICATION LEAD IN PITS
- CONSTRUCTION OF RETAINING WALLS WHERE REQUIRED AROUND HERITAGE BUNKERS
- CONSTRUCTION OF CLIFF FACE LIFT FOOTINGS COMPLETE PRIOR TO BASEMENT EXCAVATION

03
 Rev No. 2017 REUSED PLANNING
 Revision Description
 Date 15/02/2017



J. HUTCHINSON PTY LTD
 4.84, 52, 009 778 330
 584 Million Road (Cnr Swan Road)
 Toowoong QLD 4006
 © COPYRIGHT HUTCHINSON BUILDERS
 ANY PART OF REPRODUCTION OF THIS DRAWING IN FULL OR IN PART WITHOUT THE WRITTEN PERMISSION OF HUTCHINSON BUILDERS CONSTITUTES AN INFRINGEMENT OF COPYRIGHT

Project
**HOWARD SMITH WHARVES
 REDEVELOPMENT**

Drawing
**SMP 01
 SITE MANAGEMENT PLAN
 STAGE 1 - ESTABLISHMENT AND SITE WORKS**

Project Number
8075
 Drawing Scale(s)
 NTS
 Drawn
 JB
 Approved
 Rev
 03